







Map 6

Planned Rec Lanes and Paths


Comprehensive Plan

City of South Burlington, VT

February 1, 2016

-  Existing Bike Lane
-  Existing Rec Path
-  Existing Trail
-  Proposed Bike Lane
-  Proposed Rec Path
-  Existing Sidewalk

Shelburne Bay



Miles

Note 1: Future roadways will include sidewalks & rec paths pursuant to complete streets policy.

Note 2: Existing Trail mapping is incomplete and not shown in all places.

Maps and GPS data ("material") made available by the City of South Burlington are for reference purposes only. The City does not guarantee accuracy. Users release the City from all liability related to the material and its use. The City shall not be liable for any direct, indirect, incidental, consequential, or other damages. Contact GIS@sbur.com with questions

